

COUNTY OF LOS ANGELES
ROAD DEPARTMENT

PRECISE
BENCH MARK LIST



ARCADIA QUAD
1970 ADJUSTMENT

PREFACE

The Road Department level net is composed of more than 1,000 miles of levels supporting in excess of 10,000 bench marks. In 1964-65, a major readjustment of the net was undertaken. To emphasize the complete break with previous elevations, the SY, SG & SL series bench marks have been re-labeled BY, BG & BL, respectively.

To facilitate the adjustment, indexing, and distribution of adjusted values of the net, the County territory was divided into 31 quads or areas. For identification purposes each quad was given a name, viz., "Rosemead," "La Mirada," "Santa Fe," etc. When bench marks and elevations in the Road Department net are used, the name of the quad in which the bench mark is located and the date of the adjustment of the elevation must be included in the bench mark description, e.g.,

BG 1887 --L+BN IN CONC HDWL OF DRAIN PIPE UNDER DR 218 FT
NE +18 FT SE C/L INT GRAND AVE +CAMERON AVE MKD (BM)
(COVINA --1965) ELEV. 696.238

It is expected that this general adjustment will, for the most part, remain sound for the next 8 to 12 years. As new circuits are completed, however, re-adjustment of individual quads may become advisable. It is expected that these subsequent adjustments will be in the nature of a few hundredths of a foot. When a quad is re-adjusted, new elevation lists will be published and the date of the re-adjustment will replace the "1965" at the end of the bench mark description. Two bench marks in the same quad with different adjustment dates will not normally join each other. Since all adjustments taper out to nothing at the periphery of the quad, any bench mark in one quad will join any bench mark in another quad regardless of their respective adjustment dates.

The basic accuracy of the net is reflected by an indicated field probable error of plus or minus 0.012 foot per mile of leveling as determined from 298 conditions of closure. However, many years experience in vertical control in the greater Los Angeles basin and Antelope Valley indicate that because of varying degrees of subsidence and heaving, the true datum is recovered only by obtaining substantial agreement of a number of bench marks.

The users of this net are invited to assist in its maintenance by notifying this Department of cases of obliteration, apparent mistakes in descriptions or elevations, and proven disturbance of bench marks.

DATUM: U. S. Coast and Geodetic Survey Sea Level Datum
of 1929, through the medium of the Los Angeles
County Engineer Precise Level Net, 1963 Adjust-
ment.

ABBREVIATIONS USED IN BENCH MARK LISTINGS

ABUT - - - - -	Abutment	EC - - - - -	End of Curve
ALG - - - - -	Along	ENT - - - - -	Entrance
ANG PT - - - - -	Angle Point	FL - - - - -	Floor
B/W - - - - -	Back of Walk	FTG - - - - -	Footing
BCR - - - - -	Beginning of Curb Return	F/W - - - - -	Front of Walk
BC - - - - -	Beginning of Curve	GAR - - - - -	Garage
BLDG - - - - -	Building	HDWL - - - - -	Headwall
BM - - - - -	Bench Mark	HSE - - - - -	House
BT SPK - - - - -	Boat or Bolt Spike	INT - - - - -	Intersection
BR CAP - - - - -	Brass or Bronze Cap	IP - - - - -	Iron Pipe
C B - - - - -	Catch Basin	LT - - - - -	Left
CTR - - - - -	Center	LACE - - - - -	L. A. City Engineer
C/L - - - - -	Center Line	LACS - - - - -	L. A. County Engineer
C/L INT - - - - -	Center Line Intersection	LAFC - - - - -	L. A. Co. Flood Control
C/L PROD - - - - -	Center Line Produced	L+BN - - - - -	Lead and Bench Nail
CONC - - - - -	Concrete	L+BR - - - - -	Lead and Brad
COR - - - - -	Corner	L+N - - - - -	Lead and Nail
COE - - - - -	Corps of Engineers	L+RDBM TAG - - - - -	Lead and Road Dept. Bench Mark Tag
CULV - - - - -	Culvert	L+SPK - - - - -	Lead and Spike
CB - - - - -	Curb	L+T - - - - -	Lead and Tack
CS MON - - - - -	County Engineer Monument	MCR - - - - -	Middle of Curb Return
CS BR CAP - - - - -	County Engineer Brass Cap	MKD - - - - -	Marked
CT SPK - - - - -	Cut Spike	MC - - - - -	Middle of Curve
DR - - - - -	Drive or Driveway	MON - - - - -	Monument
E/O - - - - -	East of	N/O - - - - -	North of
ECR - - - - -	End of Curb Return	NR - - - - -	Near

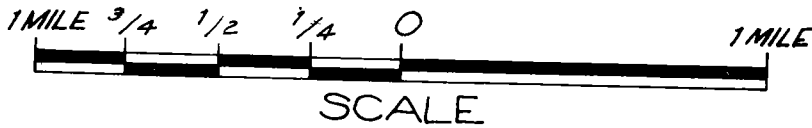
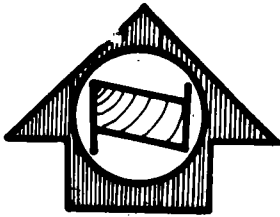
ABBREVIATIONS USED IN BENCH MARK LISTINGS . . . CONTINUED

OPP - - - - - Opposite
PI - - - - - Point of Intersection
PK+W - - - - - PK Nail and Washer
P/L - - - - - Property Line
POST - - - - - Point on Semi-Tangent
PP - - - - - Power Pole
PVMT - - - - - Pavement
PROD - - - - - Produced
RD - - - - - Road
RDEM - - - - - Road Dept. Bench Mark
RR - - - - - Railroad
RT - - - - - Right
R/W - - - - - Right of Way
SDMH - - - - - Storm Drain Manhole
SMH - - - - - Sewer Manhole
SPK - - - - - Spike
ST+W - - - - - Spike Tin and Washer
S/O - - - - - South of
TP - - - - - Telephone Pole
USC+GS - - - - - U. S. Coast and Geodetic Survey
USGS - - - - - U. S. Geological Survey
WK - - - - - Walk
W/O - - - - - West of

U A D

2496
3594
2498
2499
3058
3059
2502
3060
3062
3063
3064
3065
3066
3621
3068
3069
3070
3620
2642
3072
2641
2640

ARCADIA QUAD



SCALE

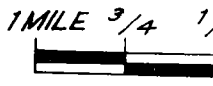
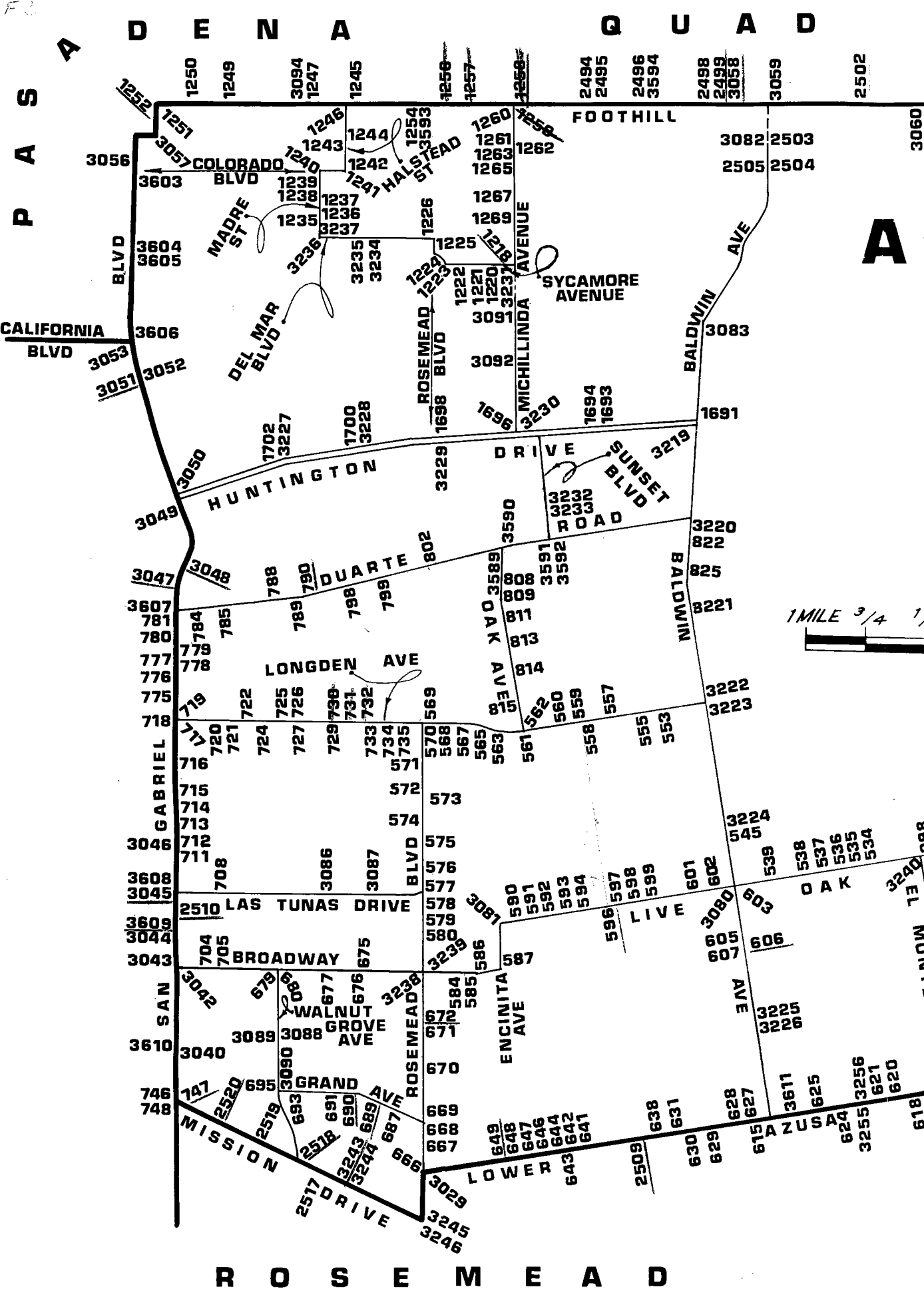


Q U A D

C O V I N A

Q U A D

D



QUAD-YEAR	ELEV	DESCRIPTION (INCLUDE QUAD AND YEAR IN DESCRIPTION)	BM NUMBER
ARCADIA (1970)	358.841	L+T 1FT E OF END OF CB @ SE COR PECK RD + LONGDEN AVE 90FT E + 38FT S C/L INT	BG 170
BASELINE (1965)	304.485	BT SPK E CB 8FT N BCR @ NE COR LOWER AZUSA RD + EL MONTE AVE	BG 289
ARCADIA (1970)	309.652	BT SPK E CB EL MONTE AVE 18FT N CONC DR TO HSE NO 4850 28FT E C/L 500FT N LOWER AZUSA RD MKD (TE 466)	BG 290
ARCADIA (1970)	314.615	BT SPK E CB 17FT S BCR @ SE COR GRAND AVE + EL MONTE AVE MKD (TE 465)	BG 291
ARCADIA (1970)	323.116	BT SPK E CB EL MONTE AVE 475FT S FREER ST MKD (TE 462)	BG 292
ARCADIA (1970)	326.770	BT SPK W CB 10FT S BCR @ SW COR FREER ST + EL MONTE AVE MKD (TE 461)	BG 293
ARCADIA (1970)	332.558	BT SPK E CB EL MONTE AVE 28FT E C/L + 28FT S C/L PROD OLIVE ST MKD (TE 459)	BG 294
ARCADIA (1970)	337.845	BT SPK E CB 9FT S BCR @ SE COR EL MONTE AVE + DAINES DR MKD (TE 551)	BG 295
ARCADIA (1970)	341.014	BT SPK W CB EL MONTE AVE 7FT S C/L PROD DANBURY ST MKD (TE 553)	BG 296
ARCADIA (1970)	350.819	BT SPK S CB 8FT E BCR @ SE COR LIVE OAK AVE + EL MONTE AVE MKD (TE 517)	BG 298
ARCADIA (1970)	351.143	PKSCB 5FT E BCR @ SE COR PERSIMMON AVE + LIVE OAK AVE	BG 300
ARCADIA (1970)	351.878	BT SPK 6FT W BCR @ SW COR MC CULLOCH AVE + LIVE OAK AVE MKD (TE 520)	BG 301
ARCADIA (1970)	352.237	BT SPK 8FT W BCR @ SW COR WELLAND AVE + LIVE OAK AVE MKD (TE 522)	BG 302
ARCADIA (1970)	348.743	BT SPK S CB LIVE OAK AVE 20FT W C/L PROD LOUISE AVE MKD (TE 526)	BG 304
ARCADIA (1970)	348.001	BT SPK 4FT W BCR @ SW COR MYRTUS AVE + LIVE OAK AVE MKD (TE 527)	BG 305
ARCADIA (1970)	346.913	L+T 4FT W BCR @ SW COR CENTER AVE + LIVE OAK AVE	BG 312
ARCADIA (1970)	347.343	L+BN 5FT E BCR @ SW COR NINTH AVE + LIVE OAK AVE	BG 313
ARCADIA (1970)	347.813	PK N CB SERVICE RD LIVE OAK AVE C/L PROD 10TH AVE + 105FT W C/L HODGES AVE	BG 314
ARCADIA (1970)	347.687	L+T 1FT E BCR SERVICE RD @ SE COR EISENHOWER AVE + LIVE OAK AVE	BG 315
ARCADIA (1970)	349.506	L+T S CB LIVE OAK AVE 1FT W ISLAND BCR @ SW COR MAYFLOWER AVE 38FT S + 35FT W C/L INT	BG 316
ARCADIA (1970)	351.922	L+T 1FT W BCR @ SW COR LYND AVE + LIVE OAK AV	BG 317
ARCADIA (1970)	356.167	L+PK W CB 6FT N BCR @ NW COR LONGLEY WAY + LIVE OAK AVE MKD (TE 513)	BG 534
ARCADIA (1970)	359.917	L+PK E CB 5FT N BCR @ NE COR WARREN WAY + LIVE OAK AVE MKD (TE 512)	BG 535

QUAD-YEAR	ELEV	DESCRIPTION (INCLUDE QUAD AND YEAR IN DESCRIPTION)	BM NUMBER
ARCADIA (1970)	362.373	L+PK W CB 6FT N BCR @ NW COR CAROLINE WAY + LIVE OAK AVE MKD (TE 510)	BG 536
ARCADIA (1970)	363.639	L+SPK E CB 9FT N BCR @ NE COR HOLLY AVE + LIVE OAK AVE MKD (TE 508)	BG 537
ARCADIA (1970)	366.550	PK W CB 5FT N BCR @ NW COR WINTHROP AVE + LIVE OAK AVE MKD (TE 507)	BG 538
ARCADIA (1970)	369.733	PK W CB 5FT N BCR @ NW COR BRADFORD AVE + LIVE OAK AVE MKD (TE 506)	BG 539
ARCADIA (1970)	387.970	L+BN S CB LAS TUNAS DR 15FT E BCR @ SE COR BALDWIN AVE 80FT E + 95FT S C/L INT	BG 545
ARCADIA (1970)	430.599	L+T CONC DR TO HSE NO 9846 1FT E OUT EDGE + 8FT S OF N EDGE + 25FT S C/L LONGDEN AVE	BG 553
ARCADIA (1970)	433.468	L+T @ SE COR OF CONC WK TO HSE NO 6303 62FT W C/L GOLDEN WEST AVE + 30FT N C/L LONGDEN AVE	BG 555
ARCADIA (1970)	437.025	L+BN N CB OF LONGDEN AVE 18FT N OUT W OF CONC APRON OF DR TO HSE NO 6303 330FT W KAUFFMAN AVE	BG 557
ARCADIA (1970)	437.995	L+SPK E CB 9FT S BCR @ SE COR TEMPLE CITY BLVD + LONGDEN AVE	BG 558
ARCADIA (1970)	439.415	L+N W CB 1FT N BCR @ NW COR LONGDEN AVE + TEMPLE CITY BLVD	BG 559
ARCADIA (1970)	442.798	L+BN N CB OF LONGDEN AVE 18FT N C/L 15FT E OF DR TO GIRL SCOUTS BLDG NO 9509 + 300FT W PRIMROSE AVE	BG 560
ARCADIA (1970)	447.257	L+SPK S CB 10FT E BCR @ SE COR OAK AVE + LONGDEN AVE MKD (TE 118)	BG 561
ARCADIA (1970)	448.315	L+T E CB 6FT N BCR @ NE COR OAK OUT LONGDEN AVE	BG 562
ARCADIA (1970)	449.167	L+SPK W CB ENCINITA AVE 18FT W C/L 15FT S OF END OF CB + 40FT S C/L PROD LONGDEN AVE FRONT OF HSE NO 6261 MKD (TE 119)	BG 563
ARCADIA (1970)	456.634	L+BN W CB 12FT S OF END OF CB 40FT S + 15FT W C/L INT LONGDEN AVE + LOMA AVE MKD (TE 145)	BG 565
ARCADIA (1970)	458.463	L+BN E CB 5FT S OF END OF CB 35FT S C/L LONGDEN AVE @ SE COR HART AVE MKD (TE 144)	BG 567
ARCADIA (1970)	457.232	L+BN E CB 4FT S OF END OF CB 35FT S C/L LONGDEN AVE @ SE COR SULTANA AVE MKD (TE 143)	BG 568
ARCADIA (1970)	461.774	L+BN E CB 1FT N BCR @ NE COR ROSEMEAD BLVD + LONGDEN AVE	BG 569
ARCADIA (1970)	459.989	L+SPK E CB 5FT S BCR @ SE COR ROSEMEAD BLVD + LONGDEN AVE MKD (TE 142)	BG 570
ARCADIA (1970)	449.761	L+BN W CB ROSEMEAD AVE 2FT N OF DR TO HSE NO 6165 800FT S LONGDEN AVE	BG 571
ARCADIA (1970)	438.369	L+BN N CB 3FT W BCR @ NW COR ROSEMEAD BLVD + GARIBALDI AVE	BG 572
ARCADIA (1970)	436.912	BT SPK IN E CB 6FT S BCR @ SE COR ROSEMEAD BLVD + GARIBALDI AVE MKD (TE 139)	BG 573

QUAD-YEAR	ELEV	DESCRIPTION (INCLUDE QUAD AND YEAR IN DESCRIPTION)	BM NUMBER
ARCADIA (1970)	427.730	L+BN IN W CB ROSEMEAD BLVD 1FT N OF CONC DR TO HSE NO 5947 MIDWAY BET GARIBALDI AV + HERMOSA DR	BG 574
ARCADIA (1970)	420.677	L+SPK E CB 10FT N BCR @ NE COR ROSEMEAD BLVD + HERMOSA DR MKD (TE 137)	BG 575
ARCADIA (1970)	412.625	L+SPK E CB 6FT S BCR @ SE COR ROSEMEAD BLVD + ELM AVE MKD (TE 136)	BG 576
ARCADIA (1970)	408.872	L+SPK E CB 29FT N BCR @ NE COR ROSEMEAD BLVD + LAS TUNAS DR MKD (TE 135)	BG 577
ARCADIA (1970)	406.642	L+T S CB 42FT E BCR @ SE COR ROSEMEAD BLVD + LAS TUNAS DR	BG 578
ARCADIA (1970)	405.331	BT SPK E CB ROSEMEAD BLVD 5FT S OF S BCR OF OF 1ST ALLEY S OF LAS TUNAS DR MKD (TE 785)	BG 579
ARCADIA (1970)	400.797	L+SPK E CB ROSEMEAD BLVD 50FT N C/L PROD LIVE OAK AVE IN FRONT OF BLDG NO 5650 MKD (TE 783)	BG 580
ARCADIA (1970)	380.304	L+T NR E EDGE OF CONC WK TO HSE NO 9040 @ SW COR SULTANA AVE + BROADWAY 75FT W + 35FT S C/L INT	BG 584
ARCADIA (1970)	374.341	L+SPK CONC WK HSE NO 9144 10FT E OF W END + 1FT S OF N EDGE 55FT E + 35FT S C/L INT LOMA AVE + BROADWAY	BG 585
ARCADIA (1970)	370.835	L+SPK W CB 4FT S BCR @ SW COR ENCINITA AVE + BROADWAY MKD (TE 62)	BG 586
ARCADIA (1970)	373.389	L+SPK S EDGE OD CONC WK TO HSE NO 9205 15FT E OF W END @ NE COR ENCINITA AVE + BROADWAY 30FT E + 75FT N C/L INT	BG 587
ARCADIA (1970)	386.606	L+SPK E CB RIO HONDO AVE 15FT E C/L 20FT N OF END OF CB + 45FT N C/L LIVE OAK AVE MKD (TE 24)	BG 590
ARCADIA (1970)	387.094	L+SPK W CB ALESSANDRO AVE 32FT N OF END OF CB + 62FT N C/L LIVE OAK AVE MKD (TE 25)	BG 591
ARCADIA (1970)	386.106	L+SPK W CB OAK AVE 20FT N OF END OF CB + 50FT N C/L LIVE OAK AVE MKD (TE 26)	BG 592
ARCADIA (1970)	384.353	L+SPK W CB CLOVERLY AVE 15FT N OF END OF CB + 45FT N C/L LIVE OAK AVE MKD (TE 27)	BG 593
ARCADIA (1970)	383.615	L+SPK W CB PRIMROSE AVE 12FT N OF END OF CB + 42FT N C/L LIVE OAK AVE MKD (TE 28)	BG 594
ARCADIA (1970)	379.839	CS MON C/L INT LIVE OAK AVE + TEMPLE CITY BLVD	BG 596
ARCADIA (1970)	381.734	L+SPK E CB 35FT N BCR @ NE COR TEMPLE BLVD + LIVE OAK AVE MKD (TE 30)	BG 597
ARCADIA (1970)	381.023	L+BN E CB CAMELLIA AVE 50FT N OF END OF CB + 80FT N C/L LIVE OAK AVE	BG 598
ARCADIA (1970)	380.044	L+SPK W CB KAUFFMAN AVE 40FT N OF END OF CB + 70FT N C/L LIVE OAK AVE MKD (TE 32)	BG 599
ARCADIA (1970)	377.253	L+SPK E CB AGNES AVE 20FT E + 50FT N C/L INT @ LIVE OAK AVE 20FT N OF END CB-MKD (TE 35)	BG 601

QUAD-YEAR	ELEV	DESCRIPTION (INCLUDE QUAD AND YEAR IN DESCRIPTION)	BM NUMBER
ARCADIA (1970)	374.620	L+SPK E CB ROWLAND AVE 20FT E + 50FT N C/L INT @ LIVE OAK AVE 25FT N OF END CB-MKD (TE 36)	BG 602
ARCADIA (1970)	369.249	L+T W CB 1FT S BCR @ SW COR BALDWIN AVE + DUFFY ST	BG 603
ARCADIA (1970)	361.350	L+T W CB 1FT S BCR @ SW COR BALDWIN AVE + BROADWAY	BG 605
ARCADIA (1970)	357.456	CS MON @ C/L INT BALDWIN AVE + DAINES DR	BG 606
ARCADIA (1970)	357.745	L+T W CB 1FT S BCR @ SW COR BALDWIN AVE + DAINES DR 40FT W + 40FT S C/L INT	BG 607
BASELINE (1965)	313.592	R D MON @ C/L INT BALDWIN AVE + LOWER AZUSA RD	BG 615
BASELINE (1965)	304.031	L+SPK N CB 12FT E BCR @ NE COR LOWER AZUSA RD + DOREEN AVE	BG 618A
BASELINE (1965)	304.636	L+SPK N CB 3FT E BCR @ NE COR LOWER AZUSA RD + HALIFAX RD MKD (TE 471)	BG 620
BASELINE (1965)	305.358	L+SPK N CB 5FT E BCR @ NE COR LOWER AZUSA RD + HALLOWELL AVE MKD (TE 473)	BG 621A
BASELINE (1965)	306.879	L+SPK S CB LOWER AZUSA RD 55FT E C/L PROD GLICKMAN AVE 8FT E OF W DR TO CHARLES E GIDLEY SCHOOL MKD (TE 476)	BG 624A
BASELINE (1965)	310.174	L+SPK E CB 5FT N BCR @ NE COR LOWER AZUSA RD + BIRCHLAND PL MKD (TE 477)	BG 625
BASELINE (1965)	316.426	L+T N CB LOWER AZUSA RD ON C/L PROD ROWLAND AVE 68FT W C/L WILLMONTE AV	BG 627
BASELINE (1965)	315.744	L+SPK N CB 5FT E BCR @ NE COR AGNES AVE + LOWER AZUSA RD MKD (TE 10)	BG 628
BASELINE (1965)	313.876	L+T WK 40FT S C/L LOWER AZUSA RD ON C/L PROD GOLDEN WEST AVE	BG 629
BASELINE (1965)	312.196	L+SPK S CB 5FT E BCR @ SE COR ELLIS LN + LOWER AZUSA RD	BG 630A
BASELINE (1965)	312.653	L+T N CB LOWER AZUSA RD 40FT W C/L PROD ELLIS LN IN FRONT OF HSE NO 9667	BG 631A
BASELINE (1965)	314.762	L+T N CB 1FT W BCR @ NE COR LOWER AZUSA RD + TEMPLE CITY BLVD	BG 638
BASELINE (1965)	316.781	L+SPK N CB 6FT W BCR @ NW COR HELEO AVE + LOWER AZUSA RD MKD (TE 22)	BG 641
ARCADIA (1965)	318.380	L + T IN CB 28FT N + 25FT W C/L INT LOWER AZUSA RD + MILLER DR	BG 642
BASELINE (1965)	318.007	R D MON ON C/L LOWER AZUSA RD @ ANG PT 420FT E RIO HONDO AVE	BG 643
BASELINE (1965)	330.760	USC+GS BR CAP MON IN W CONC ABUTMENT @ SW COR OF LOWER AZUSA RD BRIDGE NO B 1053 OVER EATON CN WASH 34FT S C/L LOWER AZUSA RD + 200FT W C/L RIO HONDO AVE MKD (BM S 1142-1961)	BG 644
BASELINE (1965)	327.818	L+BN S CB LOWER AZUSA RD 40FT W C/L SPRR + E OF ENCINITA AVE	BG 646A

QUAD-YEAR	ELEV	DESCRIPTION (INCLUDE QUAD AND YEAR IN DESCRIPTION)	BM NUMBER
BASELINE (1965)	324.118	L+SPK IN N CB 6FT E BCR @ NE COR LOWER AZUSA RD + ENCINITA AVE MKD (WM254-A)	BG 647A
BASELINE (1965)	323.761	L+T N CB 1FT W BCR @ NW COR LOWER AZUSA RD + ENCINITA AVE	BG 648
BASELINE (1965)	322.153	CS MON @ C/L INT LOWER AZUSA RD + ENCINITA AVE	BG 649
BASELINE (1965)	336.471	L+T W CB ROSEMEAD BLVD 50FT S C/L PROD LOWER AZUSA RD	BG 666
ARCADIA (1970)	341.590	L+T W CB ROSEMEAD BLVD W SERVICE RD 55FT N OF ENT TO ALHAMBRA SANATORIUM NO 4619 13FT N PP NO 733059E	BG 667
ARCADIA (1970)	348.233	L+SPK W CB 6FT S BCR @ SW COR ROSEMEAD BLVD W SERVICE RD + GRAND AVE MKD (WM 3)	BG 668
ARCADIA (1970)	353.025	L+BN 1FT UP IN S WALL @ W END SPRR BRIDGE OVER ROSEMEAD BLVD 70FT N C/L GRAND AVE	BG 669
ARCADIA (1970)	362.433	L + T W CB OF W SERVICE RD 80FT W C/L ROSEMEAD BLVD ON C/L PENTLAND ST	BG 670
ARCADIA (1970)	373.651	L+SPK E CB 10FT N BCR @ NE COR SERENO DR + ROSEMEAD BLVD (TE 776)	BG 671
ARCADIA (1970)	382.762	FC DISC IN CONC WK NE COR BRIDGE NO 53- 329 OVER EATON WASH 4FT S BCR @ SE COR ROSEMEAD BLVD + OLIVE ST	BG 672
ARCADIA (1970)	395.168	L+T W CB MUSCATEL AVE 8FT N OF END CB + 40FT N C/L BROADWAY	BG 675
ARCADIA (1970)	395.427	L+T W CB MUSCATEL AVE 15FT S OF END CB 80FT S OF C/L BROADWAY	BG 676
ARCADIA (1970)	399.522	L+T S CB 1FT E BCR @ SE COR BROADWAY + LA PRESA AVE	BG 677
ARCADIA (1970)	399.573	L+T S EDGE CONC WK 5FT FROM END 30FT S C/L BROADWAY 35FT W C/L WALNUT GROVE	BG 679
ARCADIA (1970)	398.491	L+T N EDGE CONC DR @ SW COR BROADWAY + WALNUT GROVE AVE 133FT S + 35FT W C/L INT	BG 680
ARCADIA (1970)	351.398	SPK NEAR S EDGE CONC WALK TO HSE NO 4756 38FT E C/L IVAR AVE + 100FT S C/L GRAND AVE (MKD WM 297)	BG 687
ARCADIA (1970)	361.374	CS MON @ PI OF GRAND AVE 6FT E C/L MUSCATEL AVE	BG 689
ARCADIA (1970)	361.527	CS MON @ C/L INT GRAND AVE + MUSCATEL AVE	BG 690
ARCADIA (1970)	367.569	L+T S CB 1FT W BCR @ SW COR GRAND AVE + BARTLETT AVE	BG 691
ARCADIA (1970)	371.228	L+T S CB 1FT E BCR @ SE COR GRAND AVE + HALKETT AVE	BG 693
ARCADIA (1970)	372.073	SPK N CB GRAND AVE 4FT E C/L PROD WILLARD AVE 5FT W OF END OF CB MKD (WM 401)	BG 695
ARCADIA (1970)	398.382	L+T W CB 3FT N BCR @ NW COR CHARLOTTE AVE + BROADWAY	BG 704

QUAD-YEAR	ELEV	DESCRIPTION (INCLUDE QUAD AND YEAR IN DESCRIPTION)	BM NUMBER
ARCADIA (1970)	398.331	L+T E CB CHARLOTTE AVE 3FT N OF BCR @ NE COR C/L INT @ BROADWAY	BG 705
ARCADIA (1970)	416.775	L+SPK N CB 22FT E BCR @ NE COR LAS TUNAS DR + CHARLOTTE AVE MKD (BM 216)	BG 708
ARCADIA (1970)	446.949	SPK S CB 6FT E BCR @ SE COR HERMOSA DR + SAN GABRIEL BLVD MKD (BM 224)	BG 711
ARCADIA (1970)	451.668	SPK E CB 6FT S BCR @ SE COR SAN GABRIEL BLVD + LESLIE DR MKD (BM 225)	BG 712
ARCADIA (1970)	456.846	L+T S CB 2FT E BCR @ SE COR SAN GABRIEL BLVD + SANTA YNEZ ST MKD (BM 3A)	BG 713
ARCADIA (1970)	461.729	L+T S CB 3FT E BCR @ SE COR BEVAN ST + SAN GABRIEL BLVD MKD (BM 4A)	BG 714
ARCADIA (1970)	466.519	SPK E CB 6FT S BCR @ SE COR GARIBALDI AVE + SAN GABRIEL BLVD MKD (BM 226)	BG 715
ARCADIA (1965)	472.854	SPK E CB 22FT N BCR @ SE COR OF SAN GABRIEL BLVD + BEVERLY DR MKD (TE 621)	BG 716A
ARCADIA (1970)	483.044	SPK E CB SAN GABRIEL BLVD 15FT S BCR @ SE COR LONGDEN AVE	BG 717
ARCADIA (1970)	483.195	RD MON @ C/L INT SAN GABRIEL BLVD + LONGDEN AVE	BG 718
ARCADIA (1970)	483.139	L+T S CB 19FT E CB RET @ SE COR LONGDEN AVE + SAN GABRIEL BLVD MKD (BM 7-A)	BG 719
ARCADIA (1970)	475.872	SPK S CB LONGDEN AVE 5FT E C/L PROD CHARLOTTE AVE MKD (TE 612)	BG 720
ARCADIA (1970)	474.404	SPK S CB LONGDEN AVE 5FT W C/L PROD LONGMONT AVE MKD (TE 611)	BG 721
ARCADIA (1970)	469.314	L+T N CB 1FT E BCR @ NE COR LONGDEN AVE + DEL LOMA AVE	BG 722
ARCADIA (1970)	467.789	L+BN S CB 1FT E BCR @ SE COR LONGDEN AVE + WILLARD AVE	BG 724
ARCADIA (1970)	469.316	L+BN N CB 1FT W BCR @ NW COR LONGDEN AVE + DEERFIELD AVE MKD (TE 608)	BG 725
ARCADIA (1970)	470.502	L+BN N CB 5FT W BCR @ NW COR LONGDEN AVE + VISTA ST TO THE N	BG 726
ARCADIA (1970)	469.444	L+BN E CB 1FT S BCR @ SE COR LONGDEN AVE + BION AVE MKD (TE 607)	BG 727
ARCADIA (1970)	469.392	L+SPK E CB BURTON AVE 12FT S OF END OF CB 42FT S C/L LONGDEN AVE MKD (TE 606)	BG 729
ARCADIA (1970)	469.953	FC BR TAG IN W CB LEON AVE 6FT N OF END OF CB 70FT N C/L LONGDEN AVE MKD (TE 605)	BG 730
ARCADIA (1970)	468.713	L+SPK N CB 10FT W BCR @ NW COR LONGDEN AVE + AVON AVE MKD (E 604)	BG 731
ARCADIA (1970)	467.844	L+SPK N CB 10FT W BCR @ NW COR LONGDEN AVE + MUSCATEL AVE MKD (TE 603)	BG 732
ARCADIA (1970)	467.075	L+SPK W CB MUSCATEL AVE 15FT S OF END CB 48FT S C/L LONGDEN AVE MKD (TE 602)	BG 733

QUAD-YEAR	ELEV	DESCRIPTION (INCLUDE QUAD AND YEAR IN DESCRIPTION)	BM NUMBER
ARCADIA (1970)	465.342	L+BN E CB IVAR AVE 9FT S OF END CB 45FT S C/L LONGDEN AVE MKD (TE 601)	BG 734
ARCADIA (1970)	463.144	L+BN E CB OF RENO AVE 6FT S OF END CB 38FT S C/L LONGDEN AVE MKD (TE 600)	BG 735
BASELINE (1965)	366.228	L+T CTR OF CB RET @ NW COR SAN GABRIEL BLVD + MISSION DR	BG 746
BASELINE (1965)	365.404	CS MON @ C/L INT SAN GABRIEL BLVD + MISSION DR	BG 747
BASELINE (1965)	365.619	L+T W CB 7FT S BCR @ SW COR SAN GABRIEL BLVD + MISSION DR	BG 748
ARCADIA (1970)	490.142	L+SPK W CB 6FT N BCR @ NW COR LOS OLIVOS DR + SAN GABRIEL BLVD MKD (TE 615)	BG 775
ARCADIA (1965)	496.349	SPK W CB 10FT N BCR @ NW COR SOMERSET PL + SAN GABRIEL BLVD MKD (TE 616)	BG 776A
ARCADIA (1970)	504.142	L+SPK W CB 6FT S BCR @ SW COR SHEFFIELD RD + SAN GABRIEL BLVD MKD (TE 617)	BG 777
ARCADIA (1970)	504.559	R D MON @ C/L INT SAN GABRIEL BLVD + CLARENCE AVE	BG 778
ARCADIA (1970)	506.130	L+SPK E CB 10FT N BCR @ NE COR CLARENCE AVE E + SAN GABRIEL MKD (TE 618)	BG 779
ARCADIA (1970)	513.618	L+SPK W CB 6FT N BCR @ NW COR WOODLAWN AVE + SAN GABRIEL BLVD MKD (TE 619)	BG 780
ARCADIA (1970)	528.455	R D MON @ C/L INT DUARTE RD + SAN GABRIEL BLVD	BG 781
ARCADIA (1970)	526.623	L+SPK W CB 6FT S BCR @ SW COR DUARTE RD + PROVENCE RD MKD (TE 338)	BG 784
ARCADIA (1970)	523.476	L+T S CB 1FT W BCR @ SE COR DUARTE RD + KIMDALE RD	BG 785
ARCADIA (1970)	515.725	SPK W CB VISTA ST 10FT N END CB + 45FT N C/L DUARTE RD MKD (TE 335)	BG 788
ARCADIA (1970)	509.296	L+T CONC BASE OF WALL 1FT S OF ANG PT 17FT W C/L KARIN PL + 36FT S C/L DUARTE RD	BG 789
ARCADIA (1970)	510.101	CS MON IN WELL @ C/L INT LA PRESA DR + DUARTE RD 6FT W PI OF CURVE ON C/L DUARTE RD	BG 790
ARCADIA (1970)	511.409	L+SPK E CB DR TO HSE NO 8712 32FT S + 27FT E C/L INT MUSCATEL AVE TO THE N + DUARTE RD MKD (TE 329)	BG 798
ARCADIA (1970)	515.418	L+T E CB OF DR TO HSE NO 8850 55FT S C/L DUARTE RD + 185FT E C/L MAYESDALE AVE	BG 799
ARCADIA (1970)	513.258	RDBM TAG IN N CB DUARTE RD 2FT W CB RET @ NW COR OF ROSEMEAD BLVD 40FT N + 62FT W C/L INT	BG 802
ARCADIA (1970)	495.949	L+SPK E CB 12FT S BCR @ SE COR OAK AVE + NAOMI AVE MKD (TE 352)	BG 808
ARCADIA (1970)	489.406	L+SPK E CB OAK AVE 12FT N C/L ARDENDALE AVE FRONT OF HSE NO 6734 MKD (TE 353)	BG 809
ARCADIA (1970)	482.733	L+SPK E CB OAK AVE 5FT S C/L PROD CAMINO REAL TO W MKD (TE 355)	BG 811

QUAD-YEAR	ELEV	DESCRIPTION (INCLUDE QUAD AND YEAR IN DESCRIPTION)	BM NUMBER
ARCADIA (1970)	471.715	SPK E CB OAK AVE 3FT N C/L PROD EMPEROR AVE TO W MKD (TE 357)	BG 813
ARCADIA (1970)	466.358	L+SPK E CB 2FT S BCR @ SE COR OAK AVE + LEMON AVE MKD (TE 199)	BG 814
ARCADIA (1970)	453.503	L+SPK W CB OAK AVE 35FT S C/L PROD OLEMA ST FRONT OF HSE NO 6333 MKD (TE 204)	BG 815
ARCADIA (1970)	478.442	L+BN E CB 10FT S BCR @ SE COR DUARTE RD + BALDWIN AVE	BG 822
ARCADIA (1970)	466.943	RDBM TAG IN E CB BALDWIN AVE 50FT N CB RET @ NE COR CAMINO REAL AVE TO E 32FT E + 92FT N C/L INT	BG 825
ARCADIA (1970)	339.641	L+T E CB TYLER AVE ON C/L PROD DANESWOOD AVE	BG 953
ARCADIA (1970)	332.033	SPK W CB 5FT S BCR @ SW COR DAINES DR + TYLER AVE MKD (TE 534)	BG 954
ARCADIA (1970)	327.573	L+SPK W CB 8FT S BCR @ SW COR WILDFLOWER RD + TYLER AVE MKD (TE 535)	BG 955
ARCADIA (1970)	324.941	L+SPK E CB TYLER AVE 10FT S C/L PROD FREER ST MKD (TE 536)	BG 956
ARCADIA (1970)	324.169	L+T E CB 1FT S BCR @ SE COR TYLER AVE + MILOANN ST	BG 957
ARCADIA (1970)	308.769	L + BN IN W WALL OF DRAINAGE CHANNEL 22FT W C/L TYLER AVE + 75FT S C/L ROCKFIELD DR MKD TE 605	BG 959
ARCADIA (1970)	308.136	L+N IN E WALL DRAINAGE CHANNEL 30FT W C/L TYLER AVE + 275FT S C/L ROCKFIELD DR MKD TE 601	BG 960
ARCADIA (1970)	601.657	CS MON 1FT W + 1FT N BCR @ NW COR MICHILLINDA AVE + SYCAMORE AVE	BG 1218
ARCADIA (1970)	615.193	L+T W EDGE CONC DR TO HSE NO 3834 SYCAMORE AVE 35FT S C/L	BG 1220
ARCADIA (1970)	618.053	L+T W EDGE CONC DR TO HSE NO 3798 SYCAMORE AVE 35FT S C/L	BG 1221
ARCADIA (1970)	623.704	L+SPK 2FT E BCR @ SE COR WALNUT DR + SYCAMORE AVE	BG 1222
ARCADIA (1970)	623.976	L+T IN CONC APRON OF DR TO HSE NO 325 WALNUT DR ON C/L PROD SYCAMORE AVE	BG 1223
ARCADIA (1970)	629.631	L+T 1FT S BCR @ SE COR MOUNTAIN VIEW AVE + ROSEMEAD BLVD	BG 1224
ARCADIA (1970)	630.932	L+T 1FT N BCR @ NE COR MOUNTAIN VIEW AVE + ROSEMEAD BLVD	BG 1225
ARCADIA (1970)	635.563	L+T E CB ROSEMEAD BLVD ON C/L PROD DEL MAR BLVD	BG 1226
ARCADIA (1970)	666.492	L+T 3FT S BCR @ SE COR MILTON ST + MADRE ST	BG 1235
ARCADIA (1970)	672.447	L+T 2FT S BCR @ SE COR BRANDON ST + MADRE ST	BG 1236
ARCADIA (1970)	673.730	L+T 2FT N BCR @ NE COR BRANDON ST + MADRE ST	BG 1237

QUAD-YEAR	ELEV	DESCRIPTION (INCLUDE QUAD AND YEAR IN DESCRIPTION)	BM NUMBER
ARCADIA (1970)	678.890	L+T 6FT S BCR @ SE COR GREEN ST + MADRE ST	BG 1238
ARCADIA (1970)	685.009	BT SPK 6FT E BCR @ SE COR MADRE ST + COLORADO ST	BG 1239
ARCADIA (1970)	686.203	L+T 1FT E BCR @ NE COR MADRE ST (ALLEY) + COLORADO ST	BG 1240
ARCADIA (1970)	680.475	L+T 1FT W BCR @ NW COR HALSTEAD ST + COLORADO ST	BG 1241
ARCADIA (1970)	680.135	L+T 1FT N BCR @ NE COR HALSTEAD ST + COLORADO ST	BG 1242
ARCADIA (1970)	686.183	R D MON C/L HALSTEAD ST 500FT N C/L COLORADO ST	BG 1243
ARCADIA (1970)	694.727	BT SPK E CB HALSTEAD ST 17FT S OF S RAIL SFRR MKD (TE 24)	BG 1244
BASELINE (1965)	701.439	L+BN 1FT S BCR @ SE COR HALSTEAD OUT Foothill BLVD	BG 1245A
BASELINE (1965)	702.615	L+T 10FT E BCR @ SW COR OUT SANTA PAULA ST + FOOTHILL BLVD	BG 1246
BASELINE (1965)	714.382	L+BN 27FT N BCR @ NE COR SIERRA MADRE VILLA AVE + FOOTHILL BLVD	BG 1247
BASELINE (1965)	720.824	RAMSET 1FT W BCR @ NW COR SANTA PAULA AVE + FOOTHILL BLVD	BG 1249
BASELINE (1965)	724.101	RAMSET 3FT E BCR @ NE COR OUT EAST DR, FOOTHILL BLVD	BG 1250
BASELINE (1965)	739.312	L+BT SPK 2FT E BCR @ SE COR DAISY AVE + FOOTHILL BLVD MKD (TE 399)	BG 1251A
BASELINE (1965)	738.213	CS MON 51FT S C/L FOOTHILL BLVD + 15FT E C/L DAISY AVE MKD (BM 10-8 1952 RE 63)	BG 1252
BASELINE (1965)	687.679	L+BN IN S CB FOOTHILL BLVD CTR CATCH BASIN FRONT OF BLDG NO 3600	BG 1254
BASELINE (1965)	693.306	L+BN 40FT E BCR @ SE COR ROSEMEAD BLVD + FOOTHILL BLVD OUT	BG 1256
BASELINE (1965)	687.120	L+SPK OUT 1FT S BCR @ SW COR QUIGLEY AVE + FOOTHILL BLVD OUT	BG 1257
BASELINE (1965)	677.014	CS MON NE COR OUT FOOTHILL BLVD + MICHILLINDA AVE 74FT N + 45FT OUT INT MKD (BM 10-10)	BG 1258
BASELINE (1965)	673.992	L+SPK 6FT S BCR @ SE COR MICHILLINDA AVE + FOOTHILL BLVD OUT	BG 1259
ARCADIA (1970)	662.190	L+T NR CTR CB RET @ NW COR MICHILLINDA AVE + ARBOLEDA ST	BG 1260
ARCADIA (1970)	653.841	L+T NR CTR CB RET @ SW COR SIERRA GRANDE ST. + MICHILLINDA AVE	BG 1261
ARCADIA (1970)	651.439	L+T W CB MICHILLINDA AVE 28FT S OF S RAIL SFRR +150FT N COLORADO ST	BG 1262
ARCADIA (1970)	643.747	L+SPK 36FT W BCR @ NW COR COLORADO ST + MICHILLINDA AVE	BG 1263

QUAD-YEAR	ELEV	DESCRIPTION (INCLUDE QUAD AND YEAR IN DESCRIPTION)	BM NUMBER
ARCADIA (1970)	632.437	L+T W CB MICHILLINDA AVE 20FT N OF DR TO HSE NO 25 + 350FT S COLORADO ST	BG 1265
ARCADIA (1970)	622.565	SPK W CB MICHILLINDA AVE 10FT S C/L PROD MONTE VERDE DR	BG 1267
ARCADIA (1970)	613.568	L+BN IN W CB MICHILLINDA AVE 1FT N CB RET @ NW COR BLANCHE AVE 20FT W + 34FT N C/L INT	BG 1269
ARCADIA (1970)	492.603	CS MON IN WELL 8IN DN 1FT BACK OF CB FACE OF BALDWIN AVE 35FT E C/L + 103FT N C/L HUNTINGTON DR (N BARREL) MKD (BM 20-6 1952 RE 63)	BG 1691
ARCADIA (1970)	523.115	RDBM TAG N CB OF IS1 1FT W ANG PT 30FT S C/L HUNTINGTON DR + 50FT W C/L GOLDEN WEST AVE	BG 1693
ARCADIA (1970)	523.501	L+T N CB 3FT W BCR 30FT N C/L HUNTINGTON DR + 53FT W C/L GOLDEN WEST AVE	BG 1694
ARCADIA (1970)	550.337	CS MON IN WELL 11IN DN 1FT BACK OF CB @ BCR @ NW COR HUNTINGTON DR + MICHILLINDA AVE MKD (BM 20-7)	BG 1696
ARCADIA (1970)	563.436	SQ HD SPK W CB 45FT N BCR 85FT N C/L HUNTINGTON DR N + 45FT W C/L ROSEMEAD BLVD MKD (SD 809)	BG 1698
ARCADIA (1970)	568.977	L+SPK W CB 4FT N BCR 64FT N C/L HUNTINGTON DR + 20FT W C/L MADRE ST	BG 1700
ARCADIA (1970)	587.548	BT SPK W CB 1FT S CATCH BASIN 20FT W C/L LA PRESA DR + 50FT N C/L HUNTINGTON DR MKD (TE 637)	BG 1702
BASELINE (1965)	321.998	CS MON IN WELL 9IN DN @ SE COR PECK RD + LOWER AZUSA RD 1FT BACK OF CB FACE + 47FT E + 63FT S C/L INT MKD (BM 15-4)	BG 2327
BASELINE (1965)	329.935	CS MON 50FT E C/L PECK RD + 47FT S C/L CHERRYLEE DR MKD (LOT 7)	BG 2328
BASELINE (1965)	336.864	L+T CONC PORCH OF BLDG @ SW COR PECK RD + RIO HONDO PKWY 147FT S + 78FT W C/L INT MKD (BM)	BG 2329
BASELINE (1965)	338.435	FC MON IN N END OF CB ON BRIDGE NO B 1270 40FT W C/L PECK RD + 1000FT N CLARK ST MKD (BM 67-75)	BG 2332
BASELINE (1965)	339.136	RDBM TAG CONC WALL OF WASH @ NE COR BRIDGE NO B1270 5FT E CB + 45FT E C/L PECK RD + 1000FT N CLARK ST	BG 2333
BASELINE (1965)	357.353	RD MON IN WELL 6IN DN @ INT MYRTLE AVE + LONGDEN AVE	BG 2336
BASELINE (1965)	364.140	L+T E CB MYRTLE AVE 40FT E C/L + 37FT S BCR OF ISL + 66FT S C/L CALIFORNIA AVE EXIT	BG 2337A
BASELINE (1965)	365.065	FC TAG W CB MYRTLE AVE 40FT W C/L + 1FT S CATCH BASIN + 46FT N OF CALIFORNIA AVE EXIT	BG 2338
BASELINE (1965)	666.808	PK N CB 1FT± E BCR @ NE COR FOOTHILL BLVD + DEXTER AVE 30FT± N + 50FT± E C/L INT	2494A
BASELINE (1965)	670.146	L+BN E CB 1FT± S BCR @ NE COR FOOTHILL BLVD SERVICE RD + DEXTER AVE 100FT± N + 20FT± E C/L INT MKD (BM)	2495A
BASELINE (1965)	654.536	L+BN N CB 2FT± W BCR @ NW COR FOOTHILL BLVD + N SERVICE RD 30FT± N + 36FT± W C/L INT MKD (BM)	2496A

QUAD-YEAR	ELEV	DESCRIPTION (INCLUDE QUAD AND YEAR IN DESCRIPTION)	BM NUMBER
BASELINE (1965)	635.728	L+T N CB 1FT± W BCR @ NW COR FOOTHILL BLVD + BALDWIN AVE 30FT± N + 51FT± W C/L INT	2498A
BASELINE (1965)	635.559	FC MON FLUSH W/CB ON NW COR DRWY ON NW COR FOOTHILL BLVD + BALDWIN AVE 30FT±N + 100FT±W C/L INT MKD (BM 62 76)	2499A
BASELINE (1965)	591.285	CS MON IN WELL 9IN DN 1FT± N C/L FOOTHILL BLVD + 70FT± E C/L BURNELL OAKS LANE MKD (SIERRA MADRE G 6 1940)	BG 2502
ARCADIA (1970)	589.611	L+BRAD IN N CB COLORADO BLVD ON C/L PROD BALDWIN AVE (OLD C/L)	BG 2503
ARCADIA (1970)	587.632	PK IN L E CB 2FT S BCR @ SE COR COLORADO BLVD + BALDWIN AVE 66FT S + 30FT E C/L INT	BG 2504
ARCADIA (1970)	566.425	SML BT SPK IN L N CB CAMBRIDGE DR 36FT E BCR @ NE COR BALDWIN AVE 100FT E + 18FT N C/L INT	BG 2505
ARCADIA (1965)	308.488	LAFC MON IN E ABUT @ NE COR BRIDGE NO B1256 32FT N C/L LOWER AZUSA RD 0.3MI W TYLER AVE MKD BM 62- 128	BG 2506
ARCADIA (1965)	306.852	RDBM TAG IN N CB 3FT W NW COR BRIDGE NO B1256 25FT N C/L LOWER AZUSA RD 0.3MI W TYLER AVE	BG 2507A
BASELINE (1965)	313.667	CS MON IN WELL @ C/L INT LOWER AZUSA RD + TEMPLE CITY BLVD	BG 2509
ARCADIA (1970)	431.787	CS MON WELL @ C/L INT LOS TUNAS DR + SAN GABRIEL BLVD	BG 2510
ARCADIA (1970)	310.343	L+BN IN W CB OF ARROYO HIGH SCHOOL FOOTBALL FIELD PKNG LOT @ MOST NLY ENT 45FT E C/L TYLER AVE + 800FT N LOWER AZUSA RD	BG 2515
BASELINE (1965)	353.237	L+BN NR N EDGE OF CONC DRWY TO HSE NO 4471 BARTLETT AVE @ SW COR OF MISSION DR 25FT W + 55FT S C/L INT	BG 2517
BASELINE (1965)	354.997	CS MON IN WELL @ C/L INT MISSION DR + WALNUT GROVE AVE	BG 2518
BASELINE (1965)	357.893	L+T IN N CB MISSION DR 5FT E CB RET @ NE COR WILLARD AVE 30FT N + 40FT E C/L INT	BG 2519
BASELINE (1965)	364.749	FC BR CAP IN CONC ABUT @ NE COR OF MISSION DR BRIDGE NO B189 OVER RUBIO WASH 30FT N C/L MISSION DR + 210FT E CHARLOTTE AVE MKD (BM 58-516)	BG 2520
BASELINE (1965)	353.760	FC BR CAP IN S END W WINGWALL OF BRIDGE NO 964 @ SE COR PECK RD + LIVE OAK ST 48FT S + 82FT E APPROX C/L INT MKD (67-76 1959)	BG 2637
BASELINE (1965)	386.800	L+SPK IN W CB 6FT S BCR 55FT S + 45FT W C/L INT E ALTERN ST + S MYRTLE AVE MKD (LE 85)	BG 2638
BASELINE (1965)	387.381	L+SPK S CB E ALTERN ST 10FT E BCR 20FT S + 79FT E C/L INT S MYRTLE AVE + E ALTERN ST	BG 2639A
BASELINE (1965)	432.055	L+T E CB 15FT N BCR 75FT S + 43FT E C/L INT DUARTE RD + S MYRTLE AVE	BG 2640
ARCADIA (1965)	437.724	L + CE TAG 24FT S BCR 54FT N + 29FT E C/L INT DUARTE RD + S MYRTLE AVE	BG 2641A

QUAD-YEAR	ELEV	DESCRIPTION (INCLUDE QUAD AND YEAR IN DESCRIPTION)	BM NUMBER
BASELINE (1965)	499.528	CE MON FLUSH IN WLK BACK OF CB 30FT E BCR @ SE COR HUNTINGTON DR + MYRTLE AVE 126FT E + 36FT S C/L INT MKD (11-10A RE 5869 CE)	BG 2642
BASELINE (1965)	336.175	L+T E CB 8FT S BCR @ SE COR ROSEMEAD BLVD + LOWER AZUSA RD 50FT S + 40FT E C/L INT	BG 3029
BASELINE (1965)	318.652	RD BM TAG N CB 1FT W BCR @ NW COR LOWER AZUSA RD + CEDAR AVE 35FT W + 28FT N C/L INT	BG 3032
BASELINE (1965)	320.343	L+SPK S CB @ SE COR LOWER AZUSA RD + EL ROVIA AVE 75FT E + 28FT S C/L INT	BG 3033A
ARCADIA (1970)	383.991	L+T E CB 10FT S BCR @ SE COR SAN GABRIEL BLVD + EL MONTE ST 40FT S + 38FT E C/L INT	BG 3040
ARCADIA (1970)	405.557	L+BN E CB 11FT S BCR @ SE COR SAN GABRIEL BLVD + BROADWAY 41FT S + 35FT E C/L INT	BG 3042
ARCADIA (1970)	406.374	L+T W CB 12FT N BCR @ NW COR SAN GABRIEL BLVD + BROADWAY 42FT N + 35FT W C/L INT	BG 3043
ARCADIA (1970)	412.521	BR DISK IN NW ABUT BR OVERR RUBIO WASH + SAN GABRIEL BLVD	BG 3044
ARCADIA (1970)	431.726	CS MON @ APPROX C/L LAS TUNAS DR + S SAN GABRIEL BLVD	BG 3045
ARCADIA (1970)	447.524	RD MON @ C/L INT SAN GABRIEL BLVD + HERMOSA DR	BG 3046
ARCADIA (1970)	553.276	CS MON @ INT ROSE AVE + SAN GABRIEL BLVD	BG 3047
ARCADIA (1970)	553.420	CS MON 59FT NLY INT ROSE AVE + 8FT EL MONTE PROD SAN GABRIEL BLVD	BG 3048
ARCADIA (1970)	598.026	L+BN S CB 60FT W BCR @ SW COR SAN GABRIEL BLVD + HUNTINGTON DR	BG 3049
ARCADIA (1970)	597.610	L+BN N CB 25FT E BCR @ NE COR SAN GABRIEL BLVD + HUNTINGTON DR	BG 3050
ARCADIA (1970)	651.132	CS MON @ NW COR SAN GABRIEL BLVD + LOMBARDY RD 50FT S + 25FT W C/L INT	BG 3051
ARCADIA (1970)	653.303	BT SPK E CB 5FT N BCR @ ^{NE} NW COR SAN GABRIEL BLVD + LOMBARDY RD 35FT N + 25FT E C/L INT	BG 3052
BASELINE (1965)	661.309	SPK E CB 6FT S BCR @ SE COR SAN GABRIEL BLVD + CALIFORNIA AVE 55FT S + 30FT E C/L INT	BG 3053
BASELINE (1965)	721.381	SPK CTR CB RET @ NW COR SAN GABRIEL BLVD + COLORADO BLVD	BG 3056
BASELINE (1965)	727.899	SPK 5FT E BCR @ SE COR DAISY AVE + WALNUT AVE 35FT E + 25FT S C/L INT	BG 3057
BASELINE (1965)	635.357	CS MON IN ISLAND @ NE COR FOOTHILL BLVD + BALDWIN AVE 45FT N + 33FT E C/L INT	BG 3058
BASELINE (1965)	613.272	RAMSET S CB 5FT W C/L PROD ARBOLADA TR 30FT S C/L FOOTHILL BLVD	BG 3059
BASELINE (1965)	556.926	RAMSET 1FT S BCR @ SW COR FOOTHILL BLVD + RANCHO RD 55FT S + 17FT W C/L INT	BG 3060
BASELINE (1965)	543.055	CS MON C/L FOOTHILL BLVD 10FT E C/L SANTA ANITA AVE	BG 3061

QUAD-YEAR	ELEV	DESCRIPTION (INCLUDE QUAD AND YEAR IN DESCRIPTION)	BM NUMBER
ARCADIA (1970)	539.300	BR DISK IN NE ABUT OF BRIDGE OVER SANTA ANITA WASH 52FT N C/L FOOTHILL BLVD MKD 53 K	BG 3062
ARCADIA (1970)	510.177	L+T CTR CB RET @ SE COR FOOTHILL BLVD + FIFTH ST	BG 3063
ARCADIA (1970)	507.328	CS MON ON C/L FOOTHILL BLVD + 50FT E C/L MC KINLEY PL MKD (K 6 A)	BG 3064
ARCADIA (1970)	548.216	CS MON 50FT E + 6FT N C/L INT FOOTHILL BLVD + MAYFLOWER AVE	BG 3065
ARCADIA (1970)	546.966	CS MON FL WITH SIDEWALK @ SW COR FOOTHILL BLVD + MAYFLOWER AVE 30FT W + 35FT S C/L INT	BG 3066
BASELINE (1965)	576.432	L+T CTR CB RET @ SE COR FOOTHILL BLVD + MYRTLE AVE	BG 3068
BASELINE (1965)	554.807	L+T CTR CB RET @ SE COR MYRTLE AVE + LIME AVE	BG 3069
BASELINE (1965)	517.887	L+T CTR CB RET @ NE COR MYRTLE AVE + CHESTNUT AV	BG 3070
BASELINE (1965)	470.464	L+T 5FT N BCR @ NW COR MYRTLE AVE + MONTANA AVE 35FT N + 30FT W C/L INT	BG 3072
ARCADIA (1970)	425.662	L+T CTR CB RET @ SE COR PECK RD + DUARTE RD	BG 3074
ARCADIA (1970)	402.971	L+T 1FT S BCR @ NW COR PECK RD + CHULA ST 40FT N + 20FT W C/L INT	BG 3075
ARCADIA (1970)	380.101	CS MON 51FT E + 23FT S C/L INT PECK RD + CAMINO REAL	BG 3076
ARCADIA (1970)	381.225	L+T 3FT E BCR @ SE COR PECK RD + CAMINO REAL 54FT E + 25FT S C/L INT	BG 3077
ARCADIA (1970)	368.183	L+T E CB PECK RD 10FT N C/L PROD OF JEFFRES AVE	BG 3078
ARCADIA (1970)	342.794	L+T 5FT W BCR @ SW COR LIVE OAK AVE + TYLER AVE 57FT W + 38FT S C/L INT	BG 3079
ARCADIA (1970)	373.762	L+BN 8FT S BCR @ SW COR LIVE OAK + BALDWIN AVE 50FT S + 40FT W C/L INT	BG 3080
ARCADIA (1970)	385.469	L+T CBR CB @ NE COR LIVE OAK AVE + ENCINITA AVE 40FT E + 20FT N C/L INT	BG 3081
ARCADIA (1970)	594.808	L+T N CB COLORADO BLVD ON C/L PROD BALDWIN AVE TO N 10FT E OF L+T APPROX 500FT E OF SANTA ANITA STA	BG 3082
ARCADIA (1970)	502.412	L+T 2FT S BCR @ SW COR BALDWIN AVE + HUGO RIED DR 50FT S + 27FT W C/L INT	BG 3083
ARCADIA (1970)	328.190	FC BR CAP MON CTR CB RET SE COR EL MONTE AVE + FREER ST MKD (BM 62-54)	BG 3085
ARCADIA (1970)	422.408	SPK 5FT W BCR @ NW COR LAS TUNAS DR + BURTON AVE	BG 3086
ARCADIA (1970)	417.904	SPK 15FT E BCR @ NE COR LAS TUNAS DR + MUSCATEL AVE	BG 3087
ARCADIA (1970)	385.991	L+BRAD 1FT N BCR @ NW COR E CLANTON ST + WALNUT- GROVE AVE 50FT N + 20FT W C/L INT	BG 3088

QUAD-YEAR	ELEV	DESCRIPTION (INCLUDE QUAD AND YEAR IN DESCRIPTION)	BM NUMBER
ARCADIA (1970)	385.263	L+T 1FT S BCR @ SW COR E CLANTON ST + WALNUT GROVE AVE 50FT S + 20FT W C/L INT	BG 3089
ARCADIA (1970)	371.472	L+T 5FT E BCR @ SE COR GRAND AVE + WALNUT GROVE 65FT E + 20FT S C/L INT	BG 3090
ARCADIA (1970)	583.095	SPK W CB MICHILLINDA AVE 5FT N C/L PROD HUGO RIED DR MKD (TE 431)	BG 3091
ARCADIA (1970)	560.522	SPK 9FT N BCR @ NW COR MICHILLINDA AVE + CALIFORNIA BLVD MKD (TE 432)	BG 3092
BASELINE (1965)	714.080	MON IN WELL + COVER 1FT E OF E CB @ NE COR 82FT N C/L INT SIERRA MADRE VILLA AVE + FOOTHILL BLVD MKD (BM-10-9A RE 5869-1962)	BG 3094
ARCADIA (1970)	493.757	L + BR @ NW BCR OF ISLAND ON HUNTINGTON DRIVE + BALDWIN AVE	BG 3219
ARCADIA (1970)	472.262	L + T 1FT S/O BCR 50FT S + 30FT W/O C/L INT OF BALDWIN AVE + NAOMI AVE	BG 3220
ARCADIA (1970)	456.041	L + PK 6FT S/O BCR 50FT S + 40FT W/O C/L INT BALDWIN AVE + CALLITA AVE	BG 3221
ARCADIA (1970)	428.969	RD HD SPK 5FT N/O BCR 50FT N + 40FT W/O C/L INT BALDWIN AVE + LONGDEN AVE	BG 3222
ARCADIA (1970)	427.447	L + BN 1FT S/O BCR 51FT S + 35FT W/O C/L INT BALDWIN AVE + LONGDEN AVE MKD BM	BG 3223
ARCADIA (1970)	390.514	L + PK 5FT N/O BCR 29FT N + 39FT E C/L INT BALDWIN AVE + LAS TUNAS DR	BG 3224
ARCADIA (1970)	339.898	L + BR E CB @ C B 65FT N + 40FT E C/L INT BALDWIN AVE + GREEN ST MKD BM	BG 3225
ARCADIA (1970)	338.917	L + BN E CB @ C B 63FT S + 40FT E C/L INT BALDWIN AVE + GREEN ST MKD BM	BG 3226
ARCADIA (1970)	584.395	L + T N CB OF ISLAND NR C/L HUNTINGTON DRIVE 115FT E C/L LA PRESA DR MKD BM Z 2	BG 3227
ARCADIA (1970)	567.296	L + BN 21FT E BCR 70FT N + 89FT E C/L INT HUNTINGTON DR + MADRE ST MKD K 1	BG 3228
ARCADIA (1970)	560.535	L + T 6FT N BCR 40FT E + 75FT S C/L INT HUNTINGTON DR + ROSEMEAD BLVD MKD BM	BG 3229
ARCADIA (1970)	552.384	L + T 35FT N BCR 200FT N + 25FT E C/L INT HUNTINGTON DR + MICHILLINDA AVE	BG 3230
ARCADIA (1970)	601.299	RD HD SPK 8FT S BCR 50FT S + 20FT W C/L INT SYCAMORE AVE + MICHILLINDA AVE MKD TE 428	BG 3231
ARCADIA (1970)	516.688	L + BN 4FT N BCR 30FT N + 20FT W APPROX C/L INT SUNSET BLVD + ARCADIA AVE MKD BM	BG 3232
ARCADIA (1970)	516.271	L + BN 2FT W BCR 20FT S + 32FT W APPROX C/L INT SUNSET BLVD + ARCADIA AVE MKD BM	BG 3233
ARCADIA (1970)	643.273	SPK 30FT S BCR 85FT S + 18FT E C/L INT DEL MAR BLVD + LOTUS AVE MKD S D 819	BG 3234
ARCADIA (1970)	644.480	SPK 2.5FT S BCR 52FT S + 18FT W C/L INT DEL MAR BLVD + LOTUS AVE MKD TE 674	BG 3235
ARCADIA (1970)	660.239	L + T 3FT W BCR 30FT N + 45FT E C/L INT DEL MAR BLVD + MADRE ST	BG 3236

QUAD-YEAR	ELEV	DESCRIPTION (INCLUDE QUAD AND YEAR IN DESCRIPTION)	BM	NUMBER
ARCADIA (1970)	660.433	L + T 3FT E BCR 30FT S + 30 FT W C/L INT DEL MAR BLVD + MADRE ST	BG	3237
ARCADIA (1970)	386.669	L + T 2FT W BCR 30FT S + 50FT W C/L INT ROSEMEAD BLVD + BROADWAY	BG	3238
ARCADIA (1970)	386.056	HWY MON IN WELL 12IN DN @ C/L INT ROSEMEAD BLVD BROADWAY	BG	3239
ARCADIA (1970)	350.709	L + BN NR BCR 38FT N + 50FT E C/L INT LIVE OAK AVE + EL MONTE AVE MKD BM	BG	3240
BASLINE (1965)	316.573	L + BN 40FT E BCR 30FT N + 105FT E C/L INT TYLER AVE + LOWER AZUSA RD MKD BM	BG	3241
BASLINE (1965)	316.313	L + BN 46FT E BCR 30FT S + 115FT E C/L INT TYLER AVE + LOWER AZUSA RD MKD BM	BG	3242
BASLINE (1965)	345.803	LACS MON IN WELL 14IN DN @ C/L INT MUSCATEL AVE + MISSION DR	BG	3243
BASLINE (1965)	345.642	RDBM TAG 1FT E BCR 32FT N + 34FT E C/L INT MISSION DR + MUSCATEL AVE	BG	3244
BASLINE (1965)	333.067	RDBM TAG 5FT W BCR 32FT N + 85FT W C/L INT ROSEMEAD BLVD + MISSION DR	BG	3245
BASLINE (1965)	333.498	L + T 3FT N BCR 60FT N + 40FT E C/L INT ROSEMEAD BLVD + MISSION DR	BG	3246
BASLINE (1965)	306.348	RDBM TAG 6FT E BCR 30FT S + 60FT E C/L INT LOWER AZUSA RD + ARDEN DR	BG	3255
BASLINE (1965)	306.560	RDBM TAG 5FT W BCR 27FT S + 66FT W C/L INT LOWER AZUSA RD + ARDEN DR	BG	3256
BASLINE (1965)	353.639	L + BN 63FT E BCR 40FT N + 139FT E C/L INT LIVE OAK AVE + PECK RD	BG	3278
ARCADIA (1970)	507.833	RDBM TAG 2FT W BCR 32FT S + 60FT W C/L INT DUARTE RD + OAK AVE	BG	3589
ARCADIA (1970)	509.172	L + T 32FT N + 42FT W C/L INT DUARTE RD + OAK AVE	BG	3590
ARCADIA (1970)	505.493	RDBM TAG 1FT W BCR 32FT S + 69FT W C/L INT DUARTE RD + TEMPLE CITY BLVD	BG	3591
ARCADIA (1970)	505.223	L + BN 5FT W BCR 32FT N + 42FT E C/L INT DUARTE RD + SUNSET AVE	BG	3592
BASLINE (1965)	693.183	LACS MON 0.7FT BACK OF CB FACE 11FT BCR @ NE COR FOOTHILL BLVD + ROSEMEAD BLVD 33FT N + 65FT E C/L INT (MKD BM 10-98 1966)	BG	3593
BASLINE (1965)	654.338	RDBM TAG 1FT E BCR @ NE COR FOOTHILL BLVD + N SERVICE RD ENT 30FT N + 26FT E C/L INT	BG	3594
BASLINE (1965)	545.653	RE TAG SE COR OF CONCRETE SLAB NW COR FOOTHILL BLVD + SANTA ANITA AVE 40FT N + 50FT W C/L INT	BG	3595
BASLINE (1965)	719.952	L + BN 2FT S BCR 48FT S + 30FT W C/L INT SAN GABRIEL BLVD + COLORADO BLVD MKD BM	BG	3603
BASLINE (1965)	694.801	L + BN 4FT N BCR @ ENTRANCE TO C B 60FT N + 30FT W C/L INT SAN GABRIEL BLVD + DEL MAR BLVD MKD BM	BG	3604
BASLINE (1965)	694.012	L + BN 1FT N BCR 55FT S + 32FT W C/L INT SAN GABRIEL BLVD + DEL MAR BLVD MKD BM	BG	3605

OUT

OUT

QUAD-YEAR	ELEV	DESCRIPTION (INCLUDE QUAD AND YEAR IN DESCRIPTION)	BM NUMBER
BASELINE (1965)	661.609	L + T 8FT E BCR 30FT N + 53FT E C/L INT SAN GABRIEL BLVD + CALIFORNIA BLVD	BG 3606
ARCADIA (1970)	527.365	L + T 1FT S BCR 63FT S + 40FT W C/L INT SAN GABRIEL BLVD + DUARTE RD MKD A 12	BG 3607
ARCADIA (1970)	431.975	L + SPK 6FT E BCR 52FT N + 56FT E C/L INT SAN GABRIEL BLVD + LAS TUNAS DR MKD BM 218	BG 3608
ARCADIA (1970)	412.172	LAFC MON @ SW COR OF BRIDGE OVER RUBIO WASH SAN GABRIEL BLVD MKD RW 58-201 1940	BG 3609
ARCADIA (1970)	384.644	CITY OF SAN GABRIEL MON IN WELL 8IN DN @ C/L INT SAN GABRIEL BLVD + EL MONTE ST TO W	BG 3610
BASELINE (1965)	307.453	L + BN 1FT S BCR 105FT S + 20FT W C/L LOWER AZUSA RD + SHIRLEY AVE	BG 3611
BASELINE (1965)	304.512	L + T 15FT N BCR 68FT N + 27 FT W C/L INT LOWER AZUSA RD + EL MONTE AVE	BG 3614
BASELINE (1965)	330.427	LACS MON FL @ SW COR FIRE STATION NO 57 43FT N + 50FT E C/L INT PECK RD + CHERRYLEE DR TO W MKD SW COR LOT 5	BG 3615
BASELINE (1965)	331.093	LACS MON 0.4FT UP @ NW COR FIRE STATION NO 57 128FT N + 50FT E C/L INT PECK RD + CHERRYLEE DR TO W MKD NW COR LOT 5	BG 3616
BASELINE (1965)	332.095	RDBM MON IN WELL 8IN DN @ C/L INT PECK RD + RIO HONDO PKWY	BG 3617
BASELINE (1965)	358.146	LAFC MON FL @ SW COR BRIDGE NO B930 33FT S + 63FT E C/L INT MYRTLE AVE + LONGDEN AVE MKD BM 067-00565 1965	BG 3619
BASELINE (1965)	499.902	RDBM TAG 3FT E BCR 36FT N + 60FT E C/L INT HUNTINGTON DR + MYRTLE AVE	BG 3620
BASELINE (1965)	578.534	USC GS MON VERTICAL IN BRICK BLDG ON SE COR MYRTLE AVE + FOOTHILL BLVD MKD V 1142 1961	BG 3621